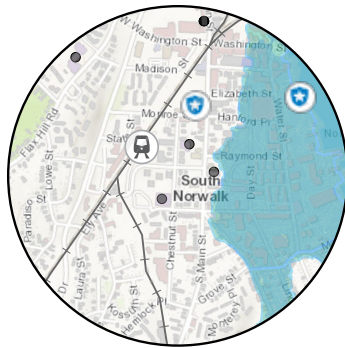
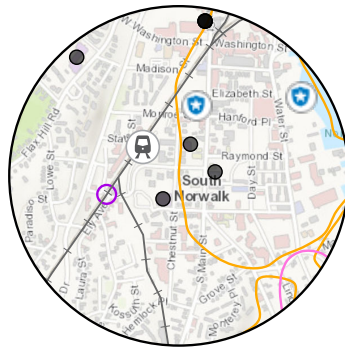


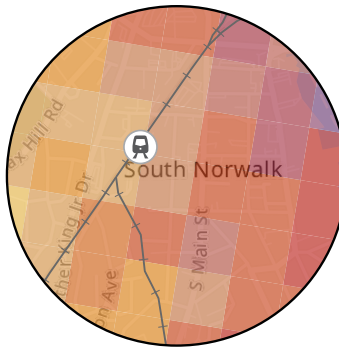
Resilience Opportunity Areas Process



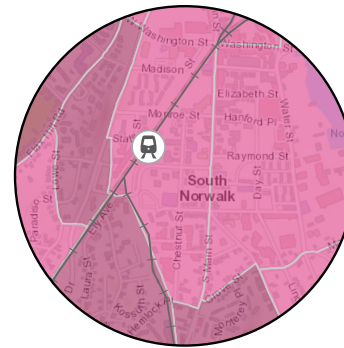
FEMA Flood Zones & CIRCA 1% Annual Chance 2050



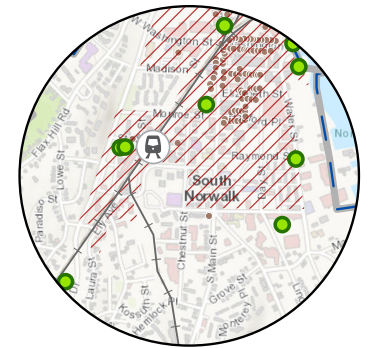
Zones of Shared Risk with Hazard Mitigation Project Locations



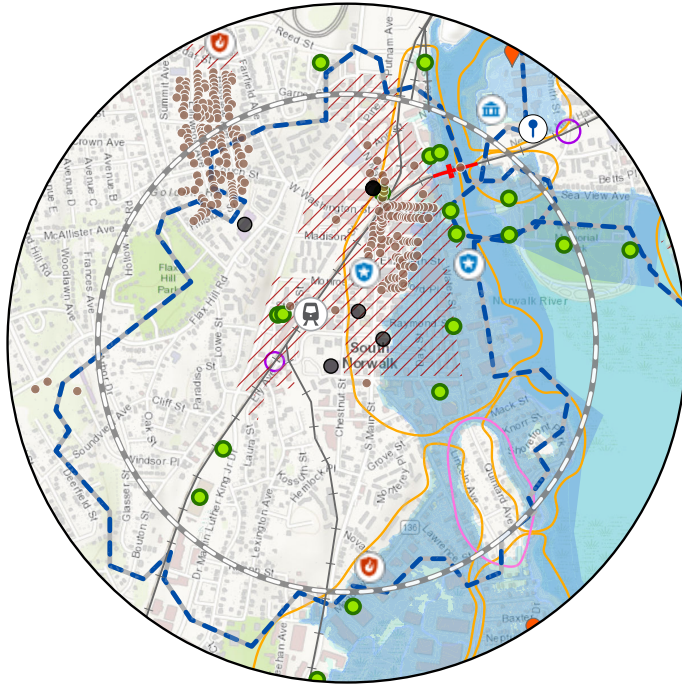
Climate Change Vulnerability Index (CCVI)



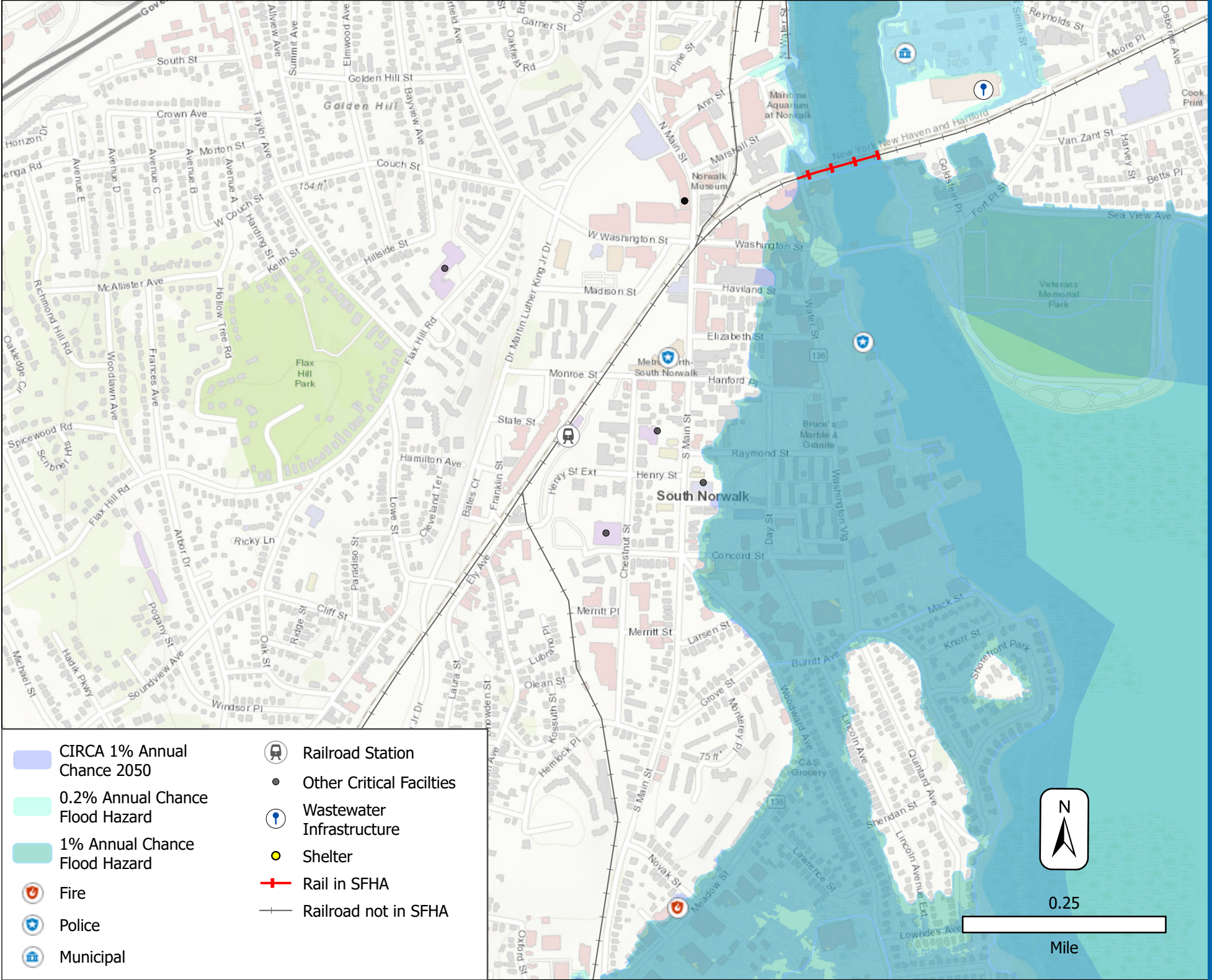
Overall Social Vulnerability















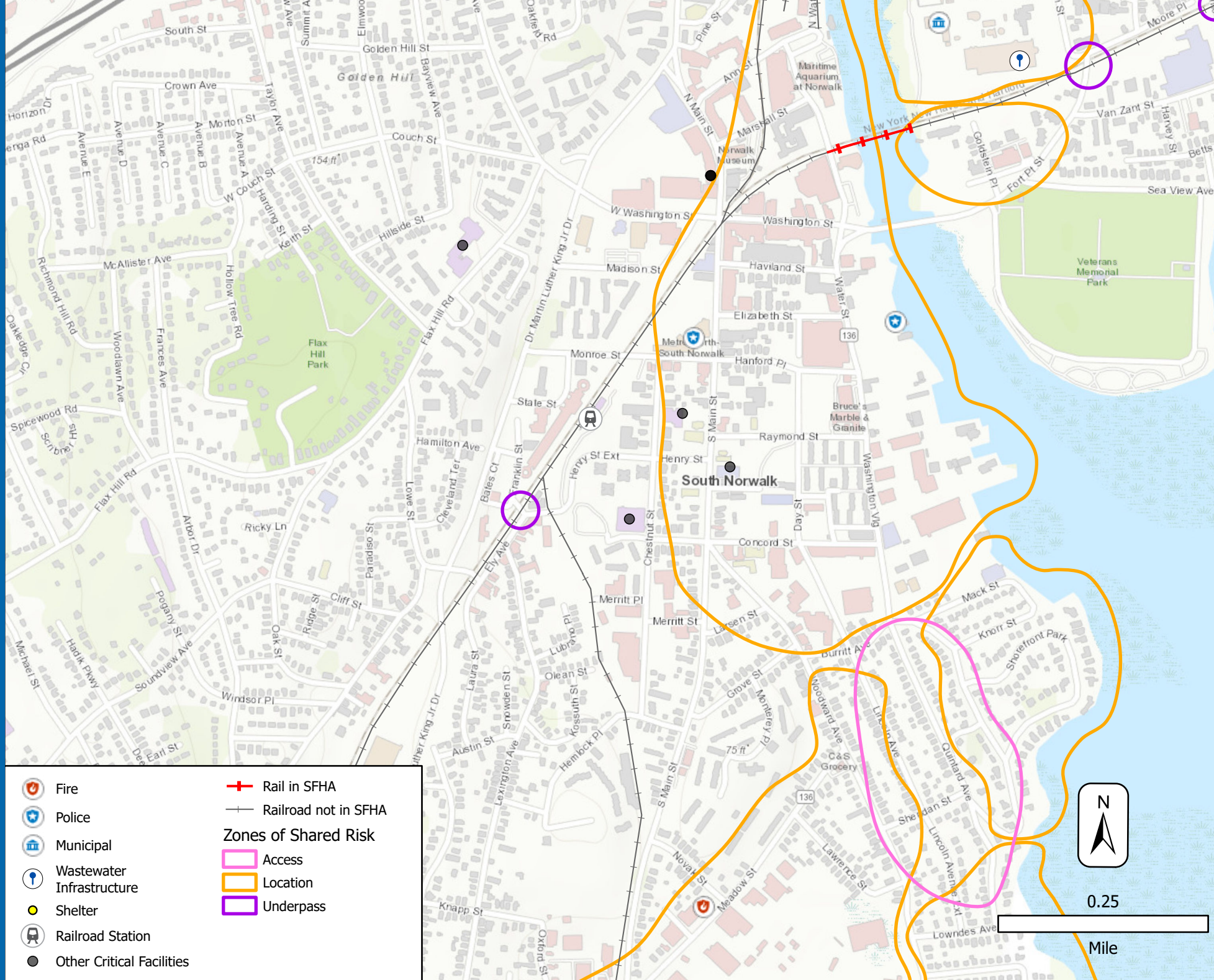
Planned Development Area & Historic Resources



Esri, HERE, Garmin, SafeGraph, GeoTechnologies, Inc., METI/NASA, USGS, EPA, NPS, US Census Bureau, USDA, Esri, HERE, Garmin, GeoTechnologies, Inc., City of Norwalk CT, New York State, State of Connecticut, Maxar, Suffolk County, UConn/CTDEEP, Esri, HERE, Garmin, GeoTechnologies, Inc., USGS, METI/NASA, EPA, USDA



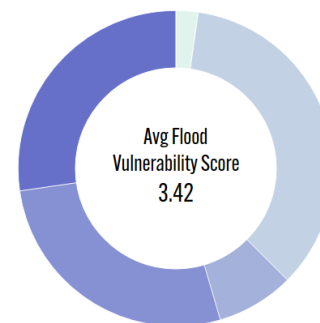
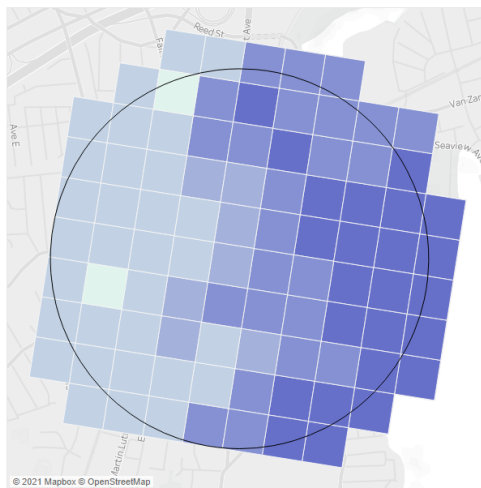
- | | |
|---|---|
|  CIRCA 1% Annual Chance 2050 |  Railroad Station |
|  0.2% Annual Chance Flood Hazard |  Other Critical Facilities |
|  1% Annual Chance Flood Hazard |  Wastewater Infrastructure |
|  Fire |  Shelter |
|  Police |  Rail in SFHA |
|  Municipal |  Railroad not in SFHA |



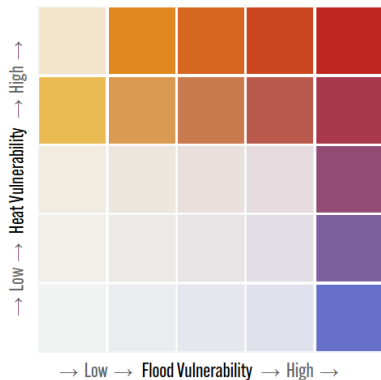
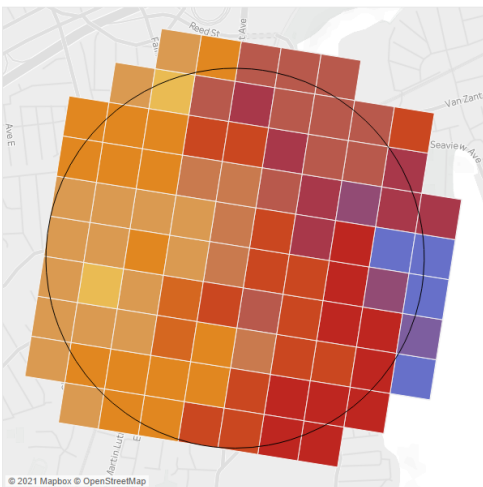
South Norwalk



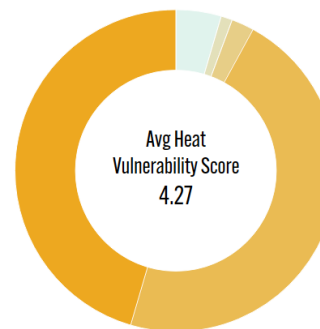
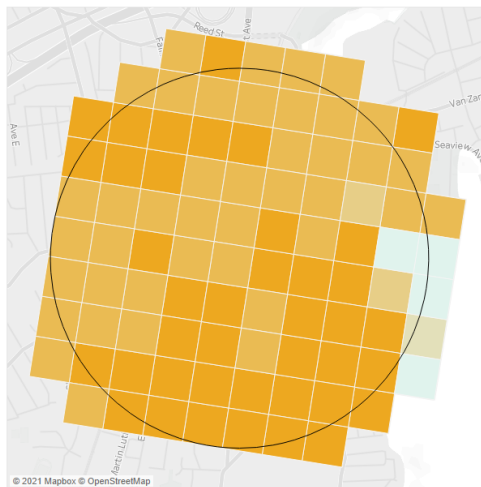
Flood Vulnerability

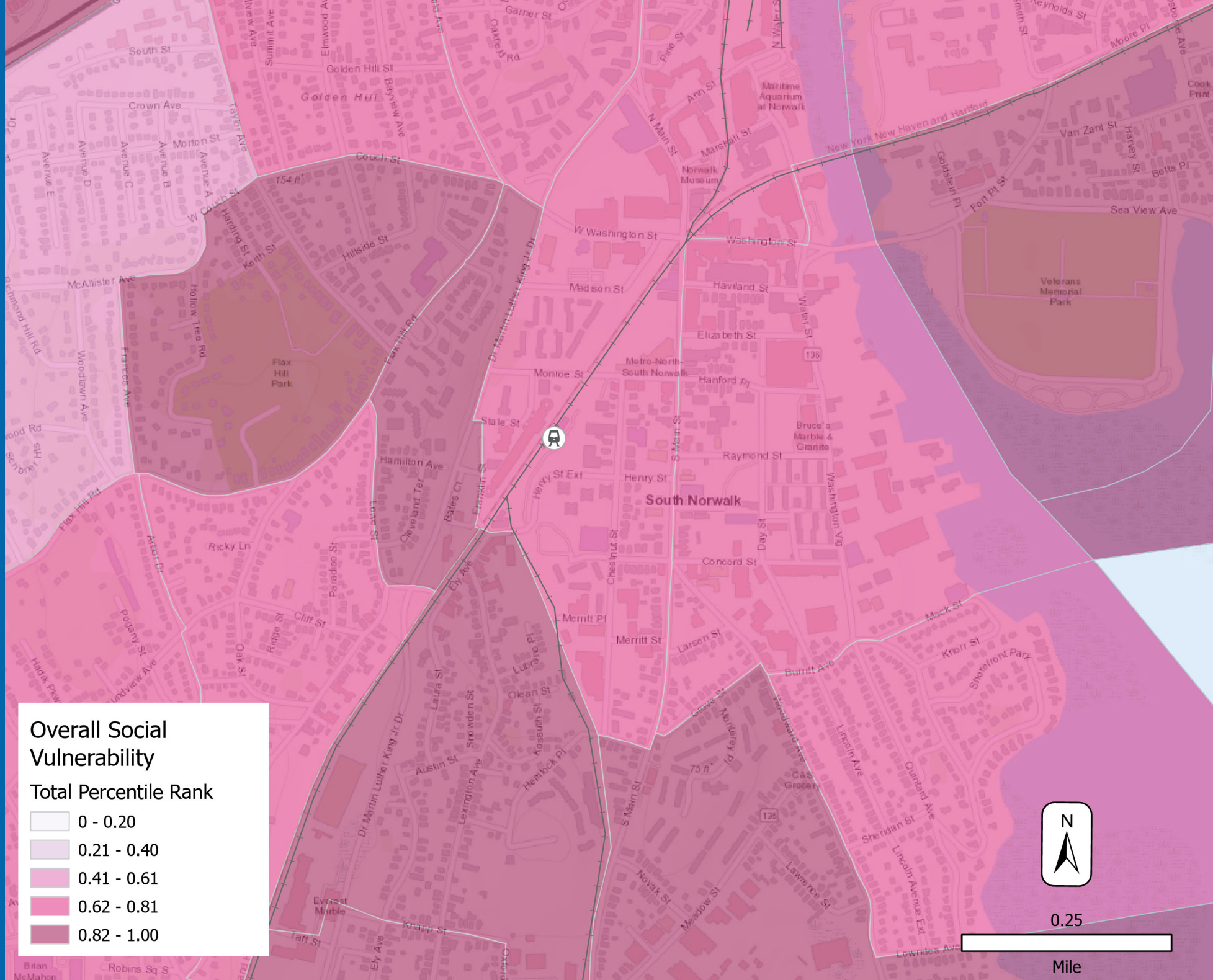


Combined Vulnerability



Heat Vulnerability






Overall Social Vulnerability

Total Percentile Rank

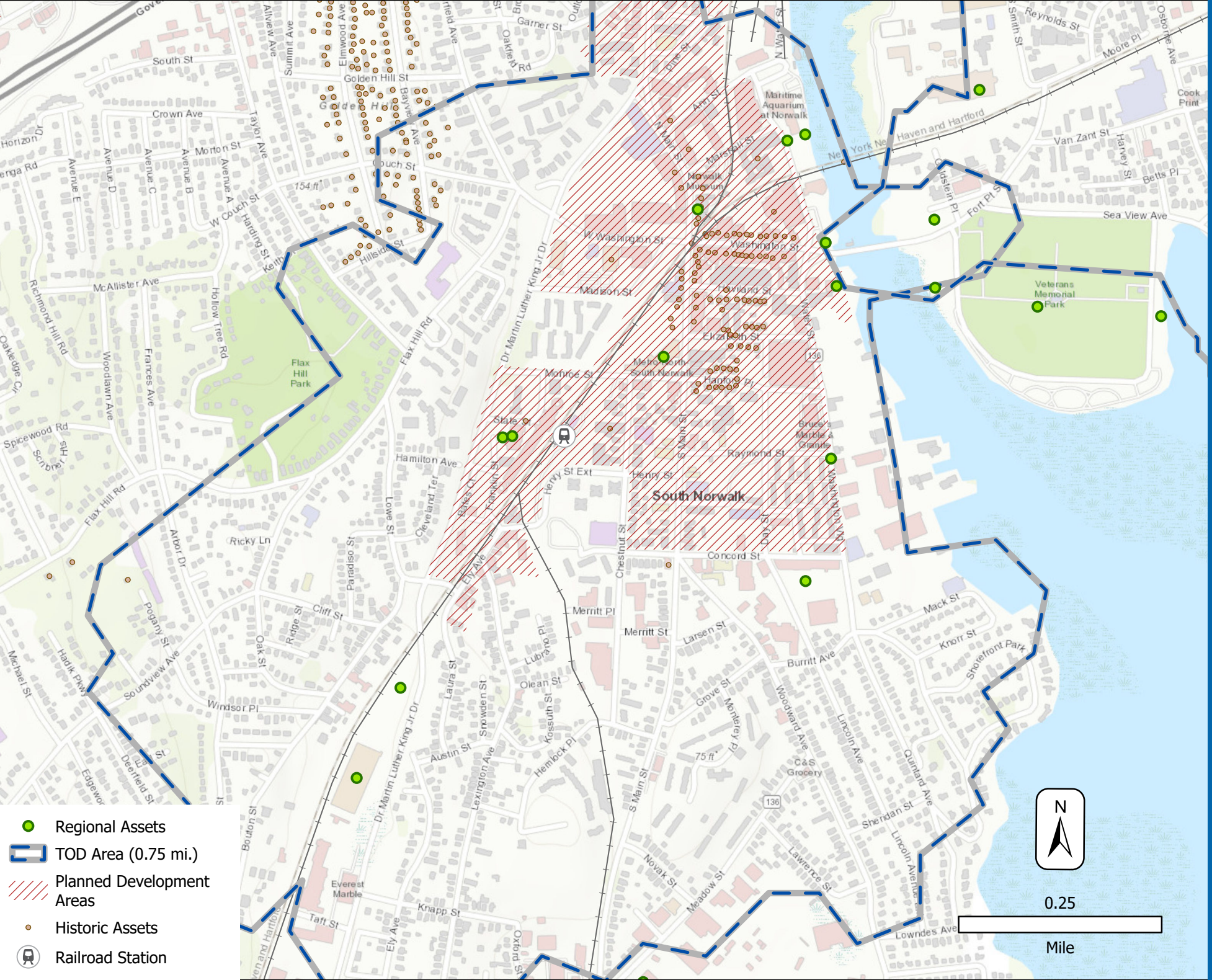
- 0 - 0.20
- 0.21 - 0.40
- 0.41 - 0.61
- 0.62 - 0.81
- 0.82 - 1.00








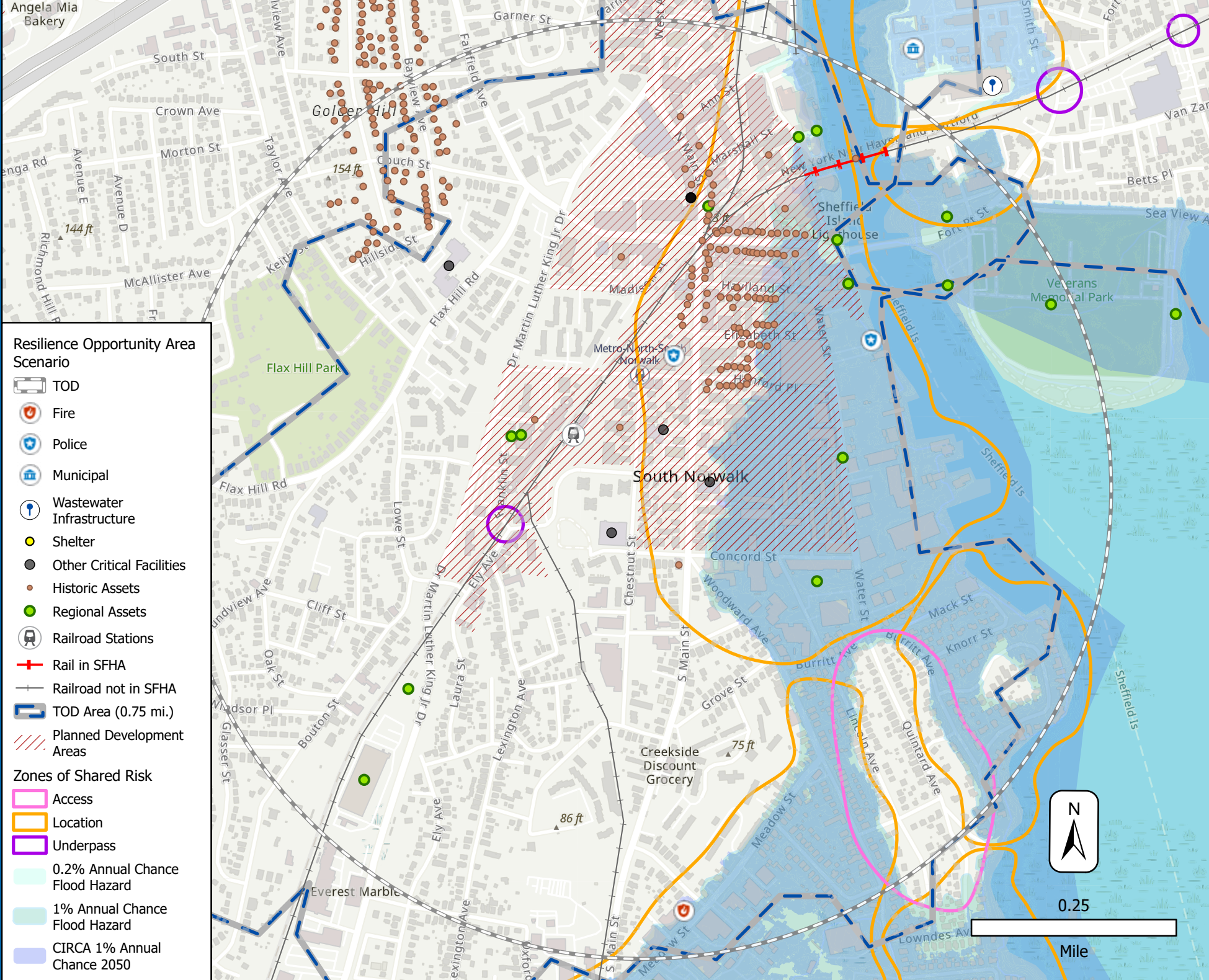
0.25



Mile



-  Regional Assets
-  TOD Area (0.75 mi.)
-  Planned Development Areas
-  Historic Assets
-  Railroad Station



Resilience Opportunity Area Scenario

- TOD
- Fire
- Police
- Municipal
- Wastewater Infrastructure
- Shelter
- Other Critical Facilities
- Historic Assets
- Regional Assets
- Railroad Stations
- Rail in SFHA
- Railroad not in SFHA
- TOD Area (0.75 mi.)
- Planned Development Areas

Zones of Shared Risk

- Access
- Location
- Underpass
- 0.2% Annual Chance Flood Hazard
- 1% Annual Chance Flood Hazard
- CIRCA 1% Annual Chance 2050



0.25



Mile